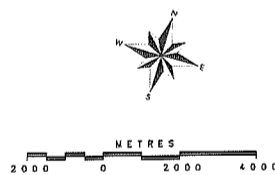
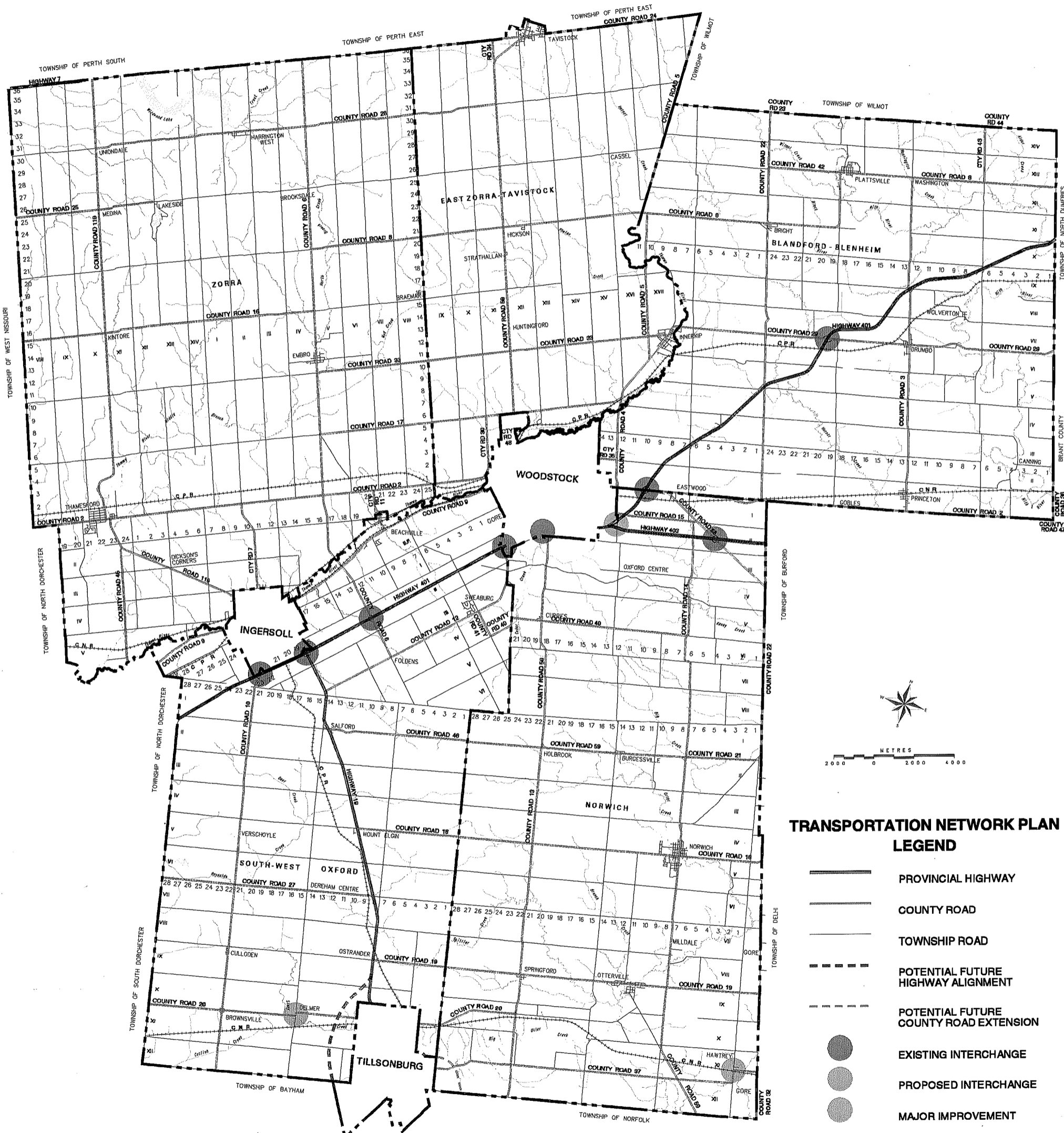













SCHEDULE "C-4"
COUNTY OF OXFORD
TRANSPORTATION NETWORK PLAN
COUNTY OF OXFORD
OFFICIAL PLAN



**TRANSPORTATION NETWORK PLAN
 LEGEND**

-  PROVINCIAL HIGHWAY
-  COUNTY ROAD
-  TOWNSHIP ROAD
-  POTENTIAL FUTURE HIGHWAY ALIGNMENT
-  POTENTIAL FUTURE COUNTY ROAD EXTENSION
-  EXISTING INTERCHANGE
-  PROPOSED INTERCHANGE
-  MAJOR IMPROVEMENT

BASE MAP LEGEND

-  MUNICIPAL BOUNDARY
-  RAILWAY
-  WATERCOURSE

THIS SCHEDULE FORMS A PART OF THE COUNTY OF OXFORD OFFICIAL PLAN AND MUST BE READ IN CONJUNCTION WITH THE WRITTEN TEXT.

THIS IS AN OFFICE CONSOLIDATION PREPARED FOR CONVENIENCE ONLY. FOR ACCURATE REFERENCE RECOURSE SHOULD BE HAD TO THE ORIGINAL DOCUMENT AND AMENDMENTS THERETO.